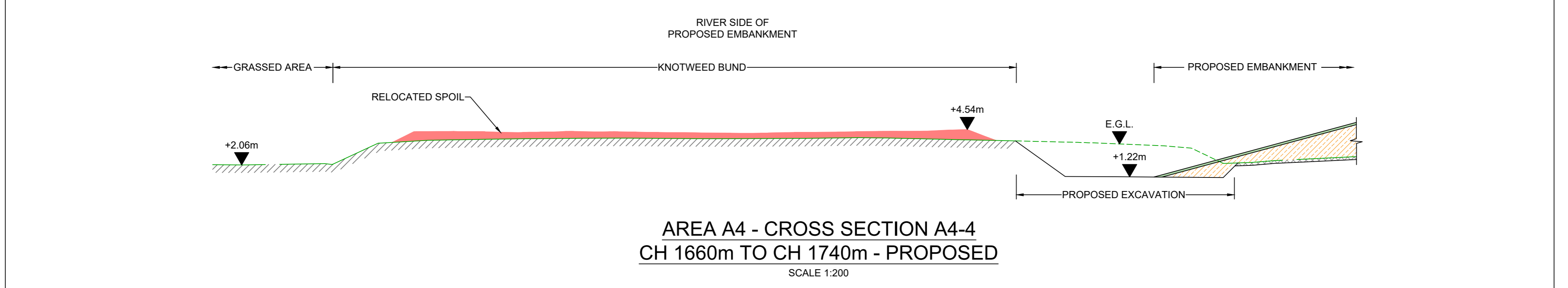
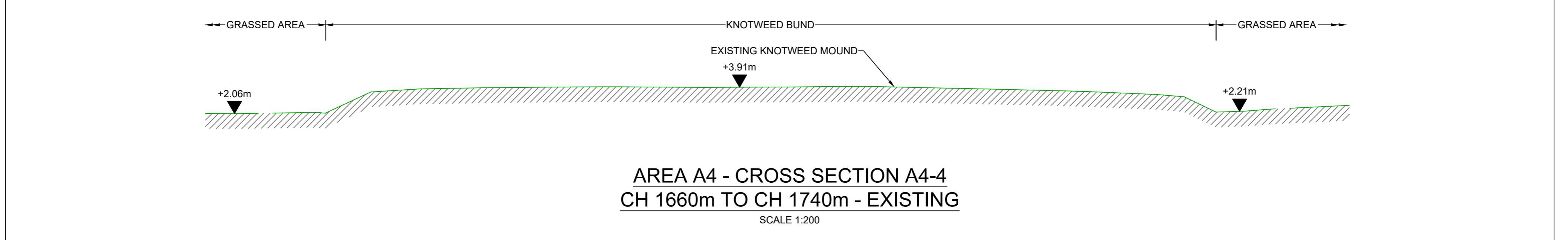
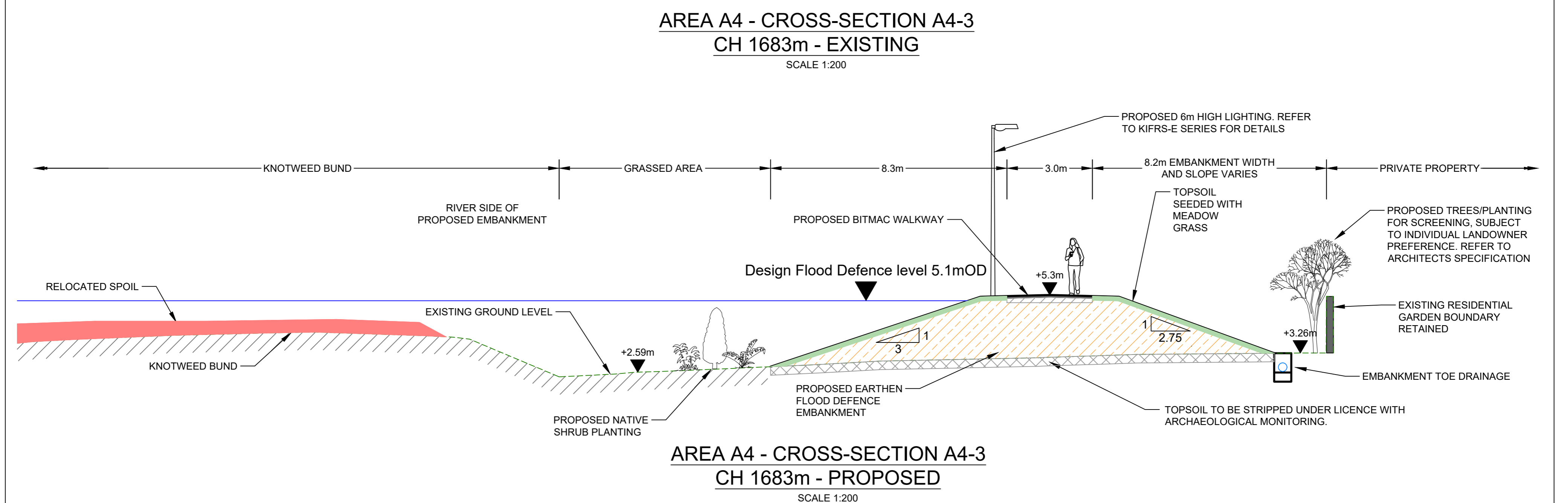
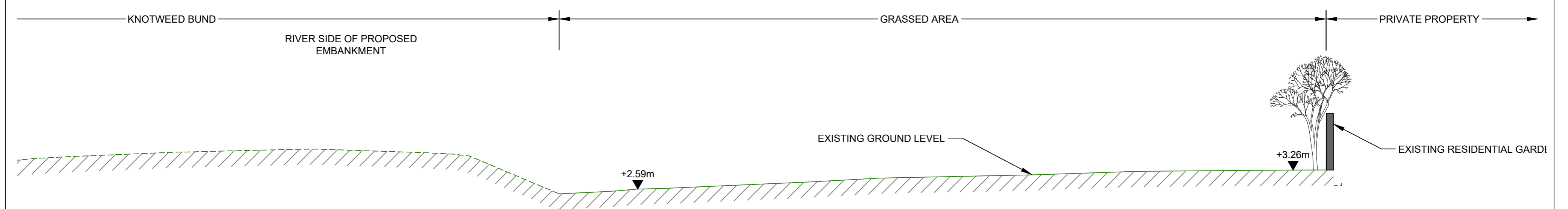




Ordnance Survey Ireland Licence No. EN 0002819  
 © Ordnance Survey Ireland/ Government of Ireland



**NOTES:**  
 1. ALL LEVELS SHOWN ARE TO ORDNANCE DATUM MALIN HEAD.  
 2. THIS DRAWING TO BE READ IN CONJUNCTION WITH ALL RELEVANT PLANNING DRAWINGS AND DOCUMENTS.

 Nicholas de Jong Associates URBAN DESIGN	Client  Comhairle Cathrach & Contae Luimnigh Limerick City & County Council	Job Title  KING'S ISLAND FLOOD RELIEF SCHEME	Drawing Title Area A4 Knotweed Mound Excavation Area										
	 Office of Public Works	Scale at A1 1:250 Discipline Infrastructure		Drawing No 265545 KIFRS-C-108									
<table border="1"> <tr> <th>Issue</th> <th>Date</th> <th>By</th> <th>Chkd</th> <th>Appd</th> </tr> <tr> <td>PL1</td> <td>19/12/19</td> <td>JT</td> <td>MM</td> <td>KL</td> </tr> </table>	Issue	Date	By	Chkd	Appd	PL1	19/12/19	JT	MM	KL	Drawing Status Planning	Issue PL1	
Issue	Date	By	Chkd	Appd									
PL1	19/12/19	JT	MM	KL									